

Wildeman Meetup

6 juni 2023

Agenda

- presentatie 3 varianten**
(5 min pauze)
- vragen / discussie 3 studievervarianten**
- voorkeursstem uitbrengen (wanneer & hoe)**

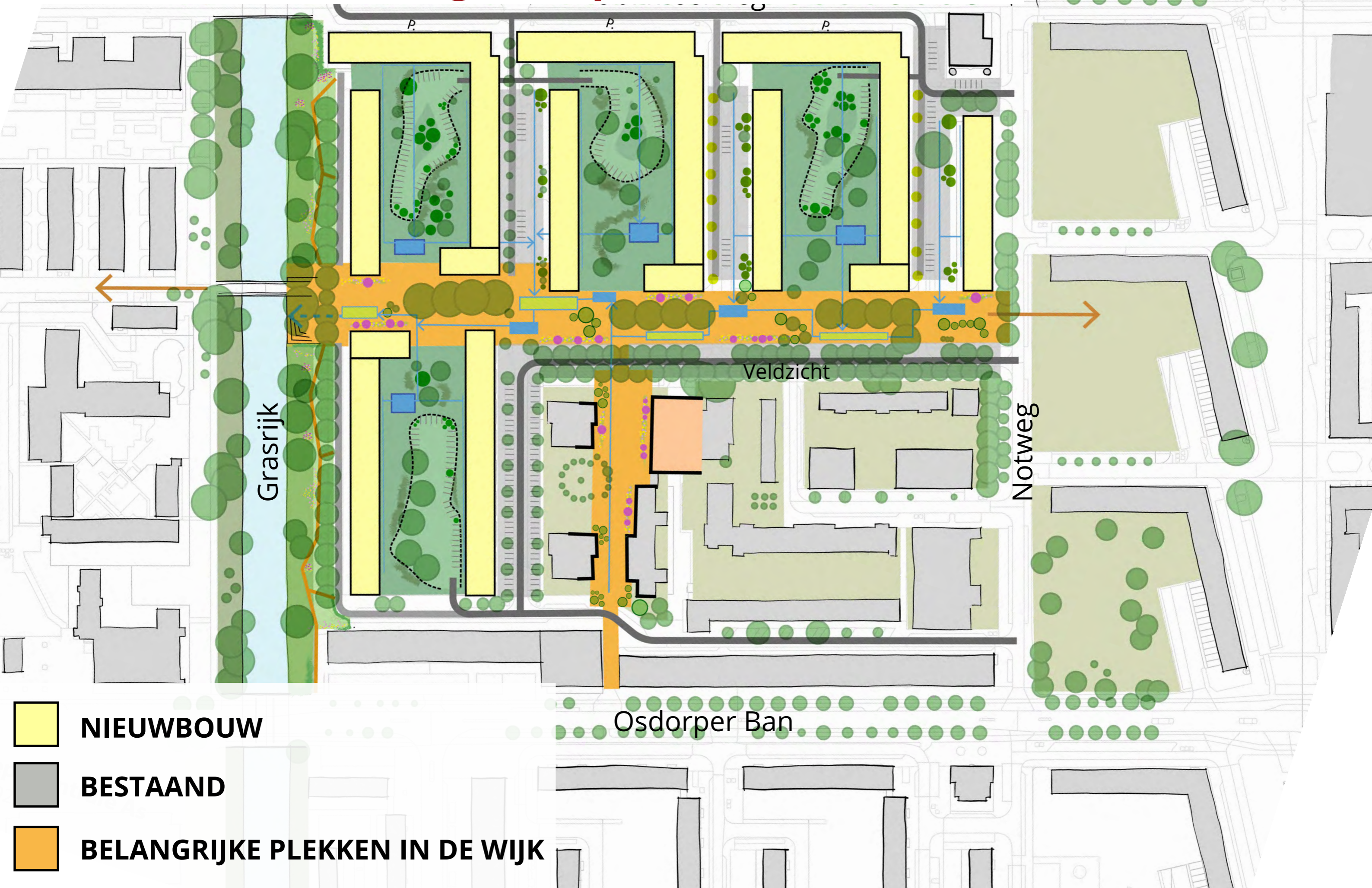
team W




An architectural site plan showing a grid of buildings, streets, and green spaces. A large black circle with the number '1' inside is centered over a specific area of the plan. The plan includes various building footprints, some with internal courtyards, and numerous green circles representing trees. A light blue area on the left side suggests a water feature or canal.

1

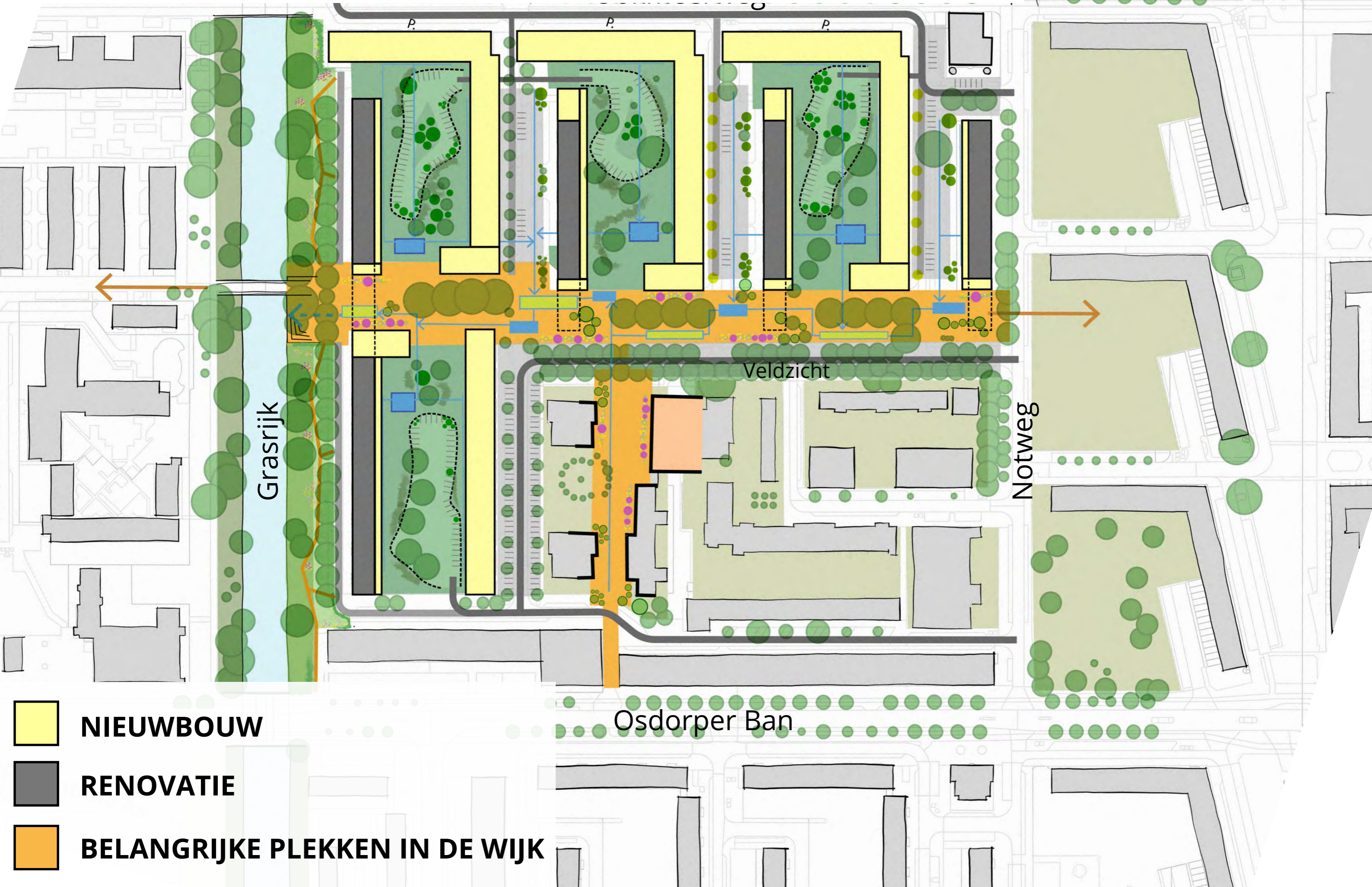
Concept Centrale As

Centrale as - volledige sloop + nieuwbouw




-  **NIEUWBOUW**
-  **BESTAAND**
-  **BELANGRIJKE PLEKKEN IN DE WIJK**

Centrale as - nieuwbouw + renovatie




-  **NIEUWBOUW**
-  **RENOVATIE**
-  **BELANGRIJKE PLEKKEN IN DE WIJK**


Centrale as - nieuwbouw + renovatie



NIEUWBOUW



BESTAAND



BELANGRIJKE PLEKKEN IN DE WIJK

Centrale As

Kenmerken

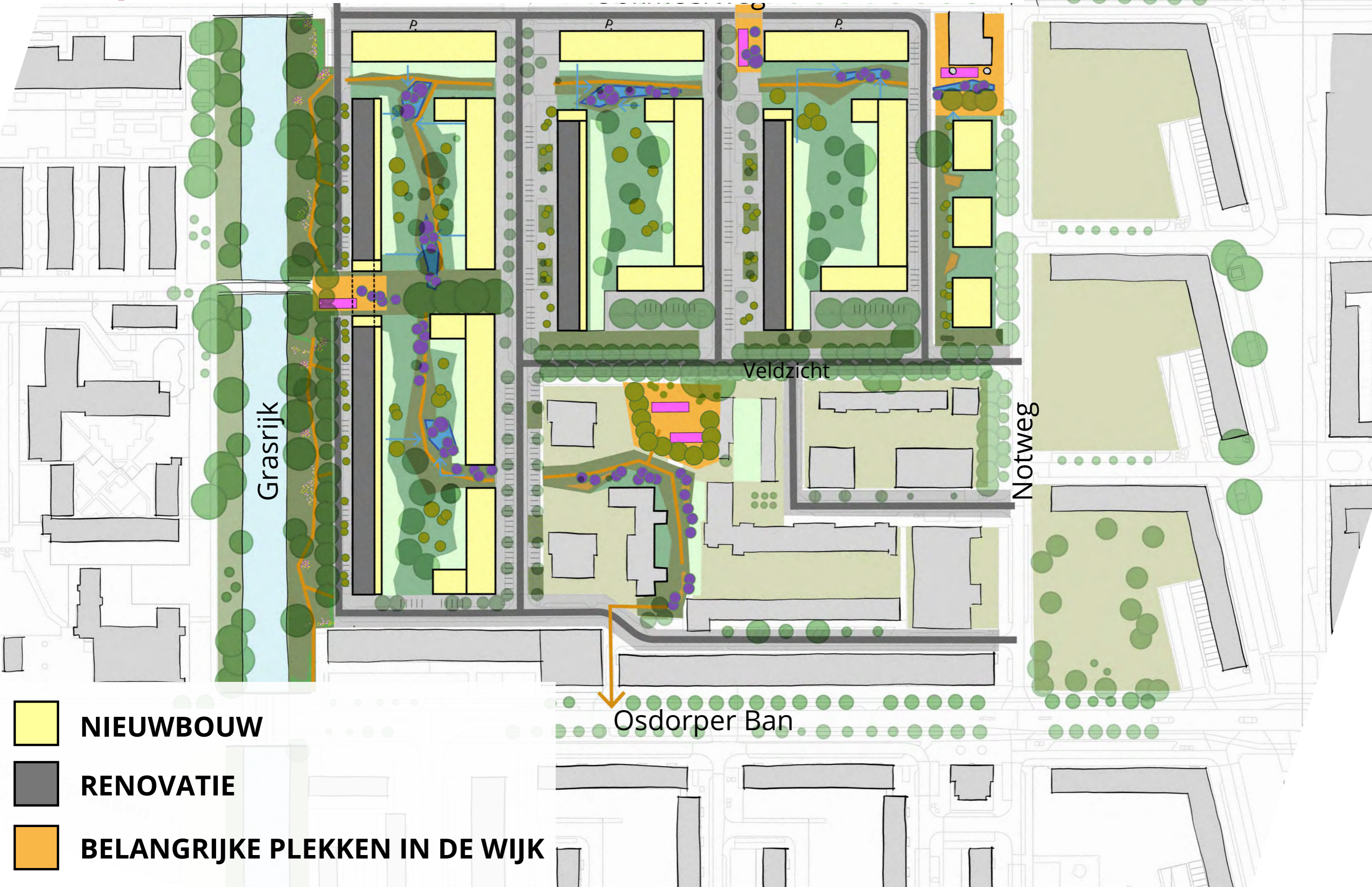
- **Eén centrale ruimte brengt buurt bij elkaar en verbindt met omgeving**
 - **Woningen en werkruimtes aan de centrale as**
 - **Parkeren in de gezamenlijke binnentuinen/hoven**
 - **Autoluw / doodlopende straatjes**
- 
- A 3D architectural rendering of a residential complex. The central feature is a 'Central Spine' (Centrale As), a long, narrow yellow structure that runs through the center of the site. On either side of this spine, there are several blocks of multi-story residential buildings, some in yellow and some in grey. The buildings are arranged in a way that creates a central courtyard or 'binnentuin' area. The rendering shows a mix of building heights and colors, with green spaces and trees interspersed throughout. Orange arrows point from the text to specific features: one points to the central spine, another to a courtyard area, and a third to a narrow street. The overall layout is compact and interconnected.

An architectural site plan showing a residential or institutional layout. The plan features several rectangular buildings, courtyards, and a central water feature. A large black circle with the number '2' is superimposed over the central part of the plan. The background is a light green and yellow color scheme, suggesting landscaping or terrain. The plan is tilted slightly to the right.

2

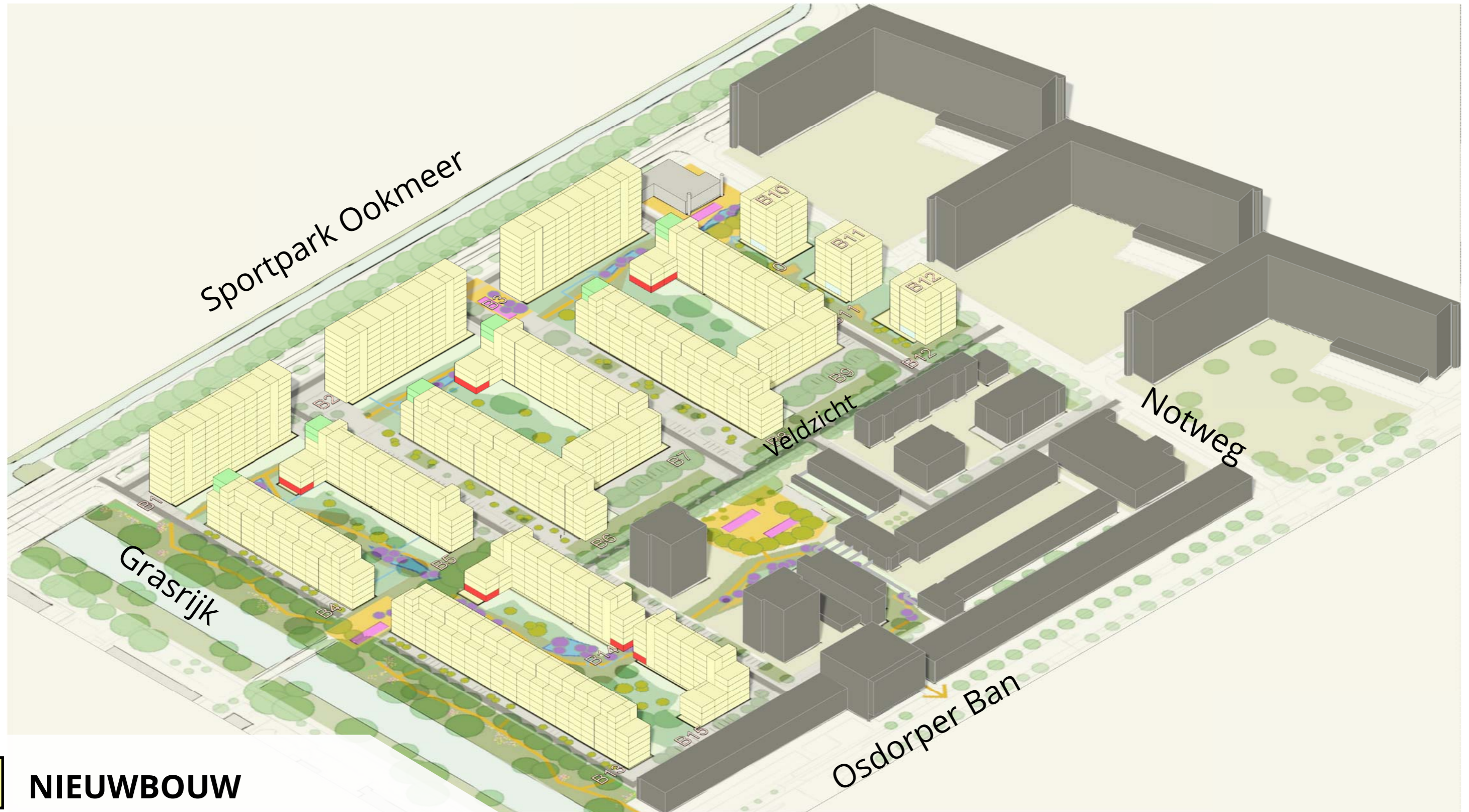
Concept Hofplekken

Hofplekken - nieuwbouw + renovatie



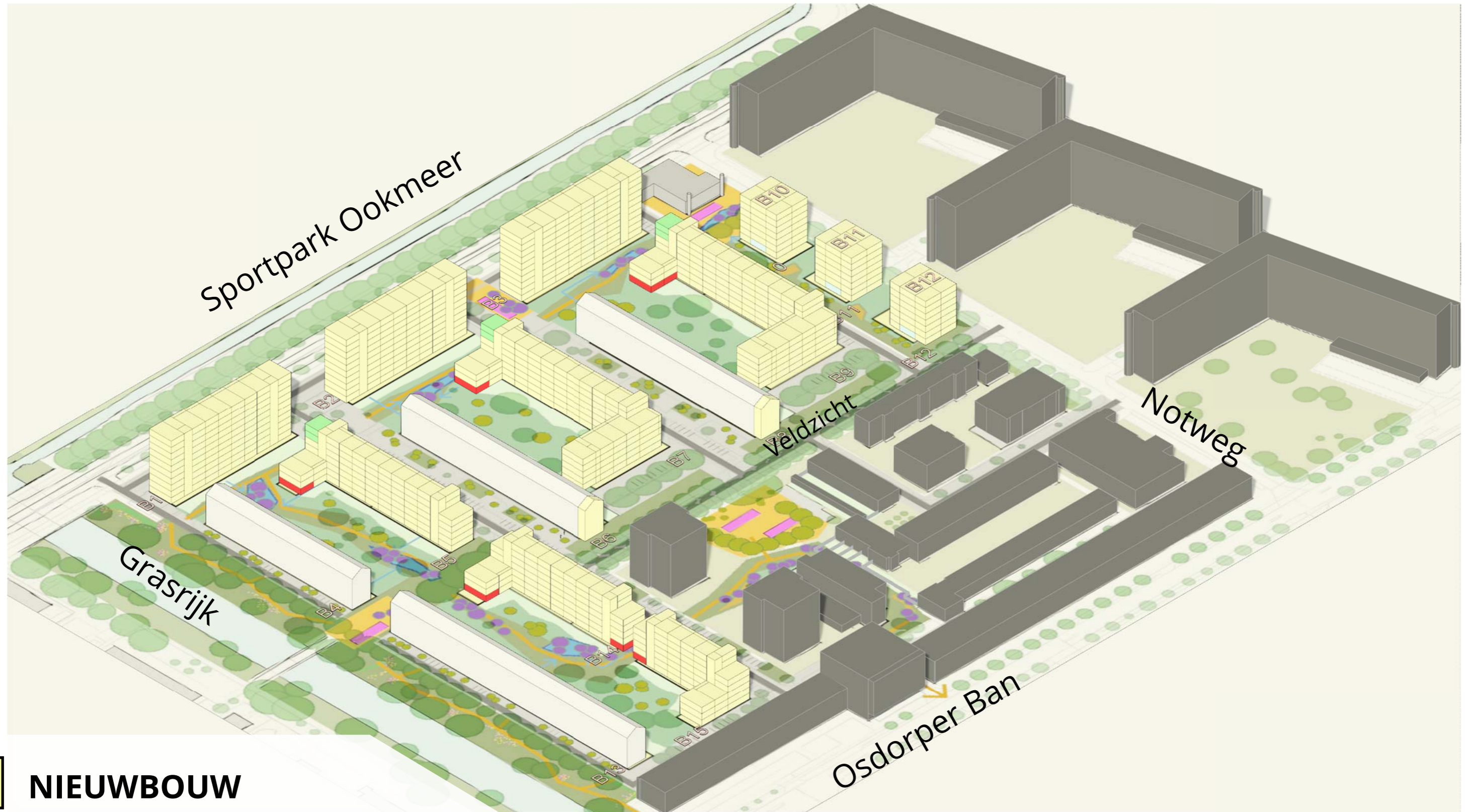
-  **NIEUWBOUW**
-  **RENOVATIE**
-  **BELANGRIJKE PLEKKEN IN DE WIJK**

Hofplekken - volledige sloop + nieuwbouw



-  NIEUWBOUW
-  BESTAAND
-  BELANGRIJKE PLEKKEN IN DE WIJK

Hofplekken - nieuwbouw + renovatie



-  **NIEUWBOUW**
-  **BESTAAND**
-  **BELANGRIJKE PLEKKEN IN DE WIJK**

Hofplekken

Kenmerken

- **Looproute en plekken in de hoven**
- **Openbare route langs woningen en werkruimtes**
- **Meerdere verbindingen met de omgeving**
- **Parkeren in de straten**






An architectural site plan showing a residential or institutional layout. The plan features several rectangular building footprints in light grey, arranged in a grid-like pattern. A prominent feature is a long, narrow, light blue water channel or canal that runs vertically through the center-left portion of the site. The spaces between buildings and around the canal are filled with numerous small, light green circles, representing trees or landscaping. A large, bold black circle containing the number '3' is centered over the plan. The overall style is clean and technical, typical of a conceptual site plan.

3

Concept Binnentuinen

Binnentuinen - volledige sloop + nieuwbouw

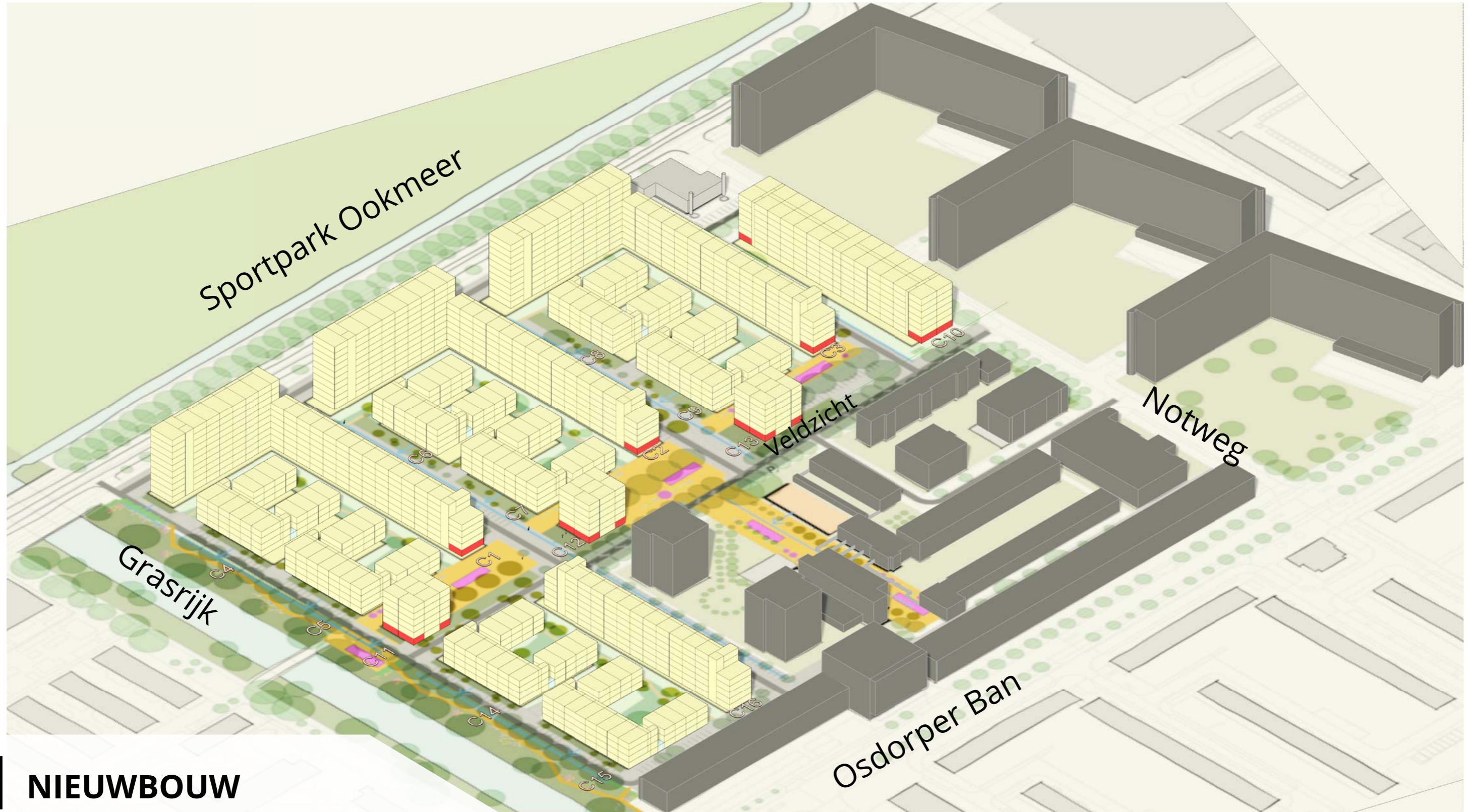


-  **NIEUWBOUW**
-  **BESTAAND**
-  **BELANGRIJKE PLEKKEN IN DE WIJK**

Binnentuinen - nieuwbouw + renovatie

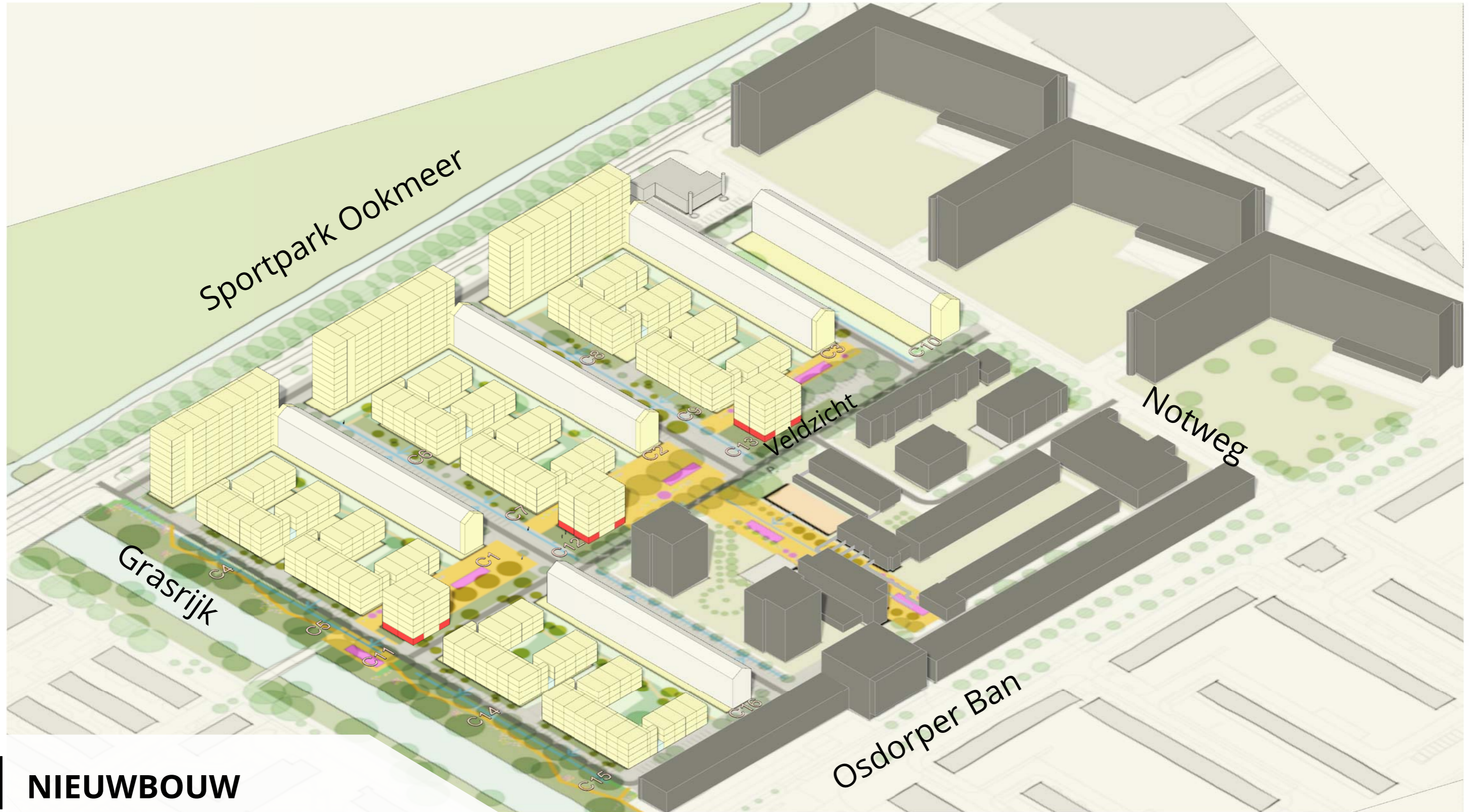


Binnentuinen - volledige sloop + nieuwbouw



-  NIEUWBOUW
-  BESTAAND
-  BELANGRIJKE PLEKKEN IN DE WIJK

Binnentuinen - nieuwbouw + renovatie



-  **NIEUWBOUW**
-  **RENOVATIE**
-  **BELANGRIJKE PLEKKEN IN DE WIJK**

Binnentuinen

Kenmerken

- Meer woningen met eigen voordeur op begane grond
- Meer variatie in bebouwing
- Minder openbare ruimte





5 min pauze



feedback bewoners

An architectural site plan or urban layout diagram. It features several grey rectangular building footprints arranged in a grid-like pattern. Interspersed among the buildings are numerous green circles of varying sizes, representing trees or landscaping. A light blue, winding path or waterway runs through the plan, primarily on the left side. The overall style is clean and technical, typical of a professional architectural drawing.

proces & planning

Thema's voorkeursstem

- **Groen**
- **Ontmoetingsplekken**
- **Speel- en sportplekken**
- **Parkeren**
- **Verkeer**
- **Bebouwing/Gebouwen**
- **Werkruimtes**

The background of the slide is a detailed architectural site plan. It shows a grid of streets, several rectangular building footprints, and numerous circular symbols representing trees. The plan is rendered in a light, semi-transparent style, allowing the text to be clearly visible.

Meedenkgroep

20 juni 2023

11 juli 2023

MeetUp

4 juli 2023

Presentatie 3 varianten

4 juli 2023

**September 2023: voorkeur uitspreken door
bewoners**